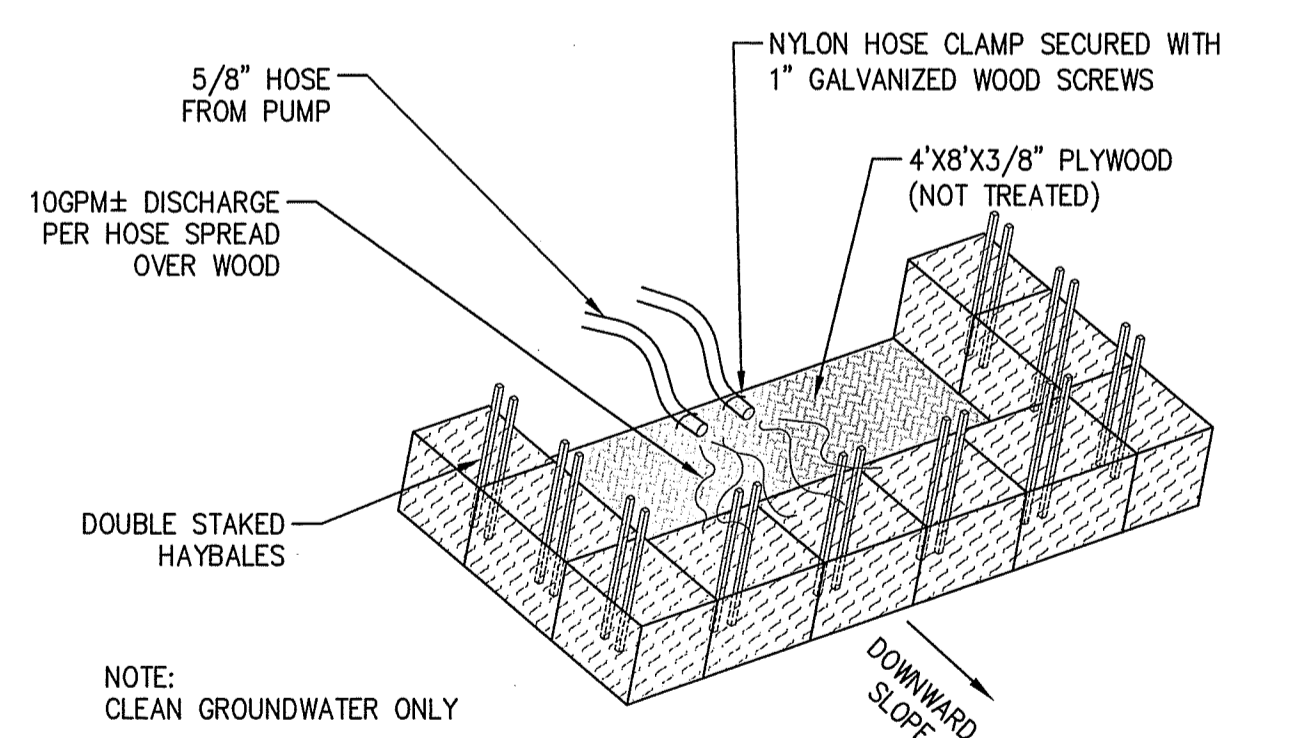


NOTES

1. GRADE AND SEED ALL AREAS AFTER COMPLETION OF WELL TESTING.
2. REMOVE ALL SILT BARRIERS AFTER STABILIZATION.

ORAD NOTE:

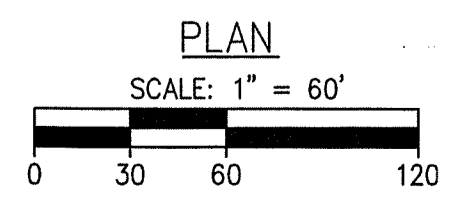
WETLAND RESOURCE AREAS SHOWN HEREON WERE DELINEATED BY WETLANDS PRESERVATION, INC., AS MODIFIED AND APPROVED BY THE BOXFORD CONSERVATION COMMISSION UNDER THE ORDER OF RESOURCE AREA DELINEATION WITH DEP FILE No. 114-1235.




PUMP LEVEL SPREADER DETAIL
(NOT TO SCALE)

CONSTRUCTION SEQUENCE NOTES

1. INSTALL STAKED STRAW WATTLE.
2. COORDINATE SITE WALK WITH CONSERVATION COMMISSION AGENT IF REQUESTED. PROVIDE 48-HOURS NOTICE.
3. EXCAVATE SEDIMENT FOREBAYS.
4. INSTALL WELLS PER 310 CMR 22.00.
5. INSTALL PUMPS, HOSES AND LEVEL SPREADER. DO NOT RUN PUMPS TO LEVEL SPREADER UNTIL WATER IS CLEAR. PUMP INTO FOREBAYS UNTIL IT IS CLEAR.
6. RUN PUMPS FOR 5 DAYS PER 310 CMR 22.00.
7. REMOVE PUMPS, CAP WELLS, ROUGH GRADE DISTURBED AREAS AND SEED.
8. REMOVE STRAW WATTLES AND EROSION CONTROLS ONCE SITE IS STABILIZED.



The Morin-Cameron GROUP, INC.
 CIVIL ENGINEERS | ENVIRONMENTAL CONSULTANTS
 100 WASHINGTON STREET, SUITE 200
 BOSTON, MASSACHUSETTS 02108
 P: 617-774-8888, F: 617-774-8887, W: WWW.MORIN-CAMERON.COM



SURVEY BY: MS/AM
DRAFTED BY: DJP
CHECKED BY: SPC
APPROVED BY: MCL
SCALE: AS NOTED
DATE: JUNE 29, 2018

NO.	REVISIONS	DESCRIPTION	DATE

PLAN TO ACCOMPANY REQUEST FOR DETERMINATION OF APPLICABILITY
 BOXFORD, MASSACHUSETTS
 WILLOW ROAD
 (ASSESSOR'S MAP 6, BLOCK 2, LOT 2.2)
 PREPARED FOR: **TOLL BROTHERS, INC.**

BEDROCK WELL INSTALLATION PLAN
 DRAWING NO. **1 OF 1**