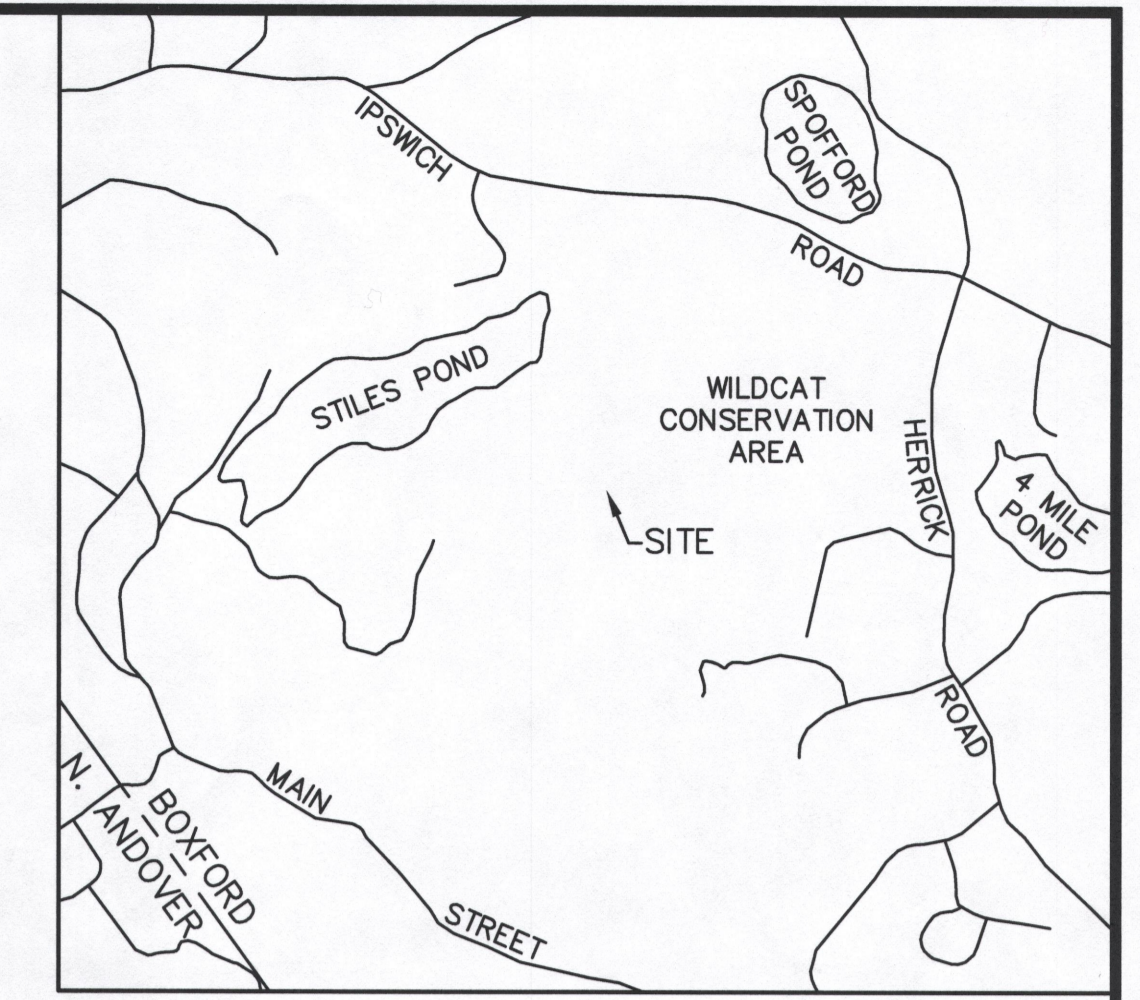


DANIEL & ANITA P. KREIMER  
MAP 18 BLOCK 1 LOT 3

S 79°33'28" W  
123.44'

PL. BK. 322 PL. 15




**LOCUS MAP**  
SCALE: 1" = 1900'

ASSESSORS: MAP 18 BLOCK 2 LOT 11  
REFERENCE:  
PLAN - PL. BK. 322 PL. 15  
VERTICAL DATUM: APPROXIMATE N.A.V.D. 1988  
WETLAND DELINEATION: GREGORY HOCHMUTH  
(AUGUST 2019)

**LEGEND & SYMBOLS**

ELEV.	ELEVATION
A & B	WETLAND FLAGS (BVW)
MA	INLAND BANK FLAG
O	OAK
M	MAPLE
P	PINE
H	HEMLOCK
T	TREE
B	BIRCH



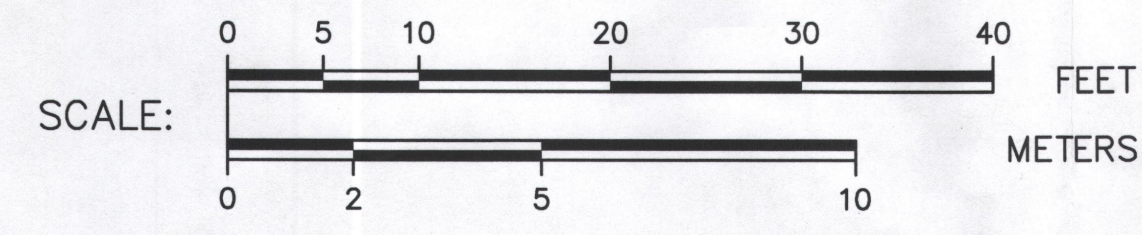
*Paul J. Donohoe*  
12/3/19

WILDCAT CONSERVATION AREA

**EXISTING CONDITIONS &  
PROPOSED REPLACEMENT BOARDWALK  
IN  
BOXFORD, MA**

PROPERTY OF  
**TOWN OF BOXFORD**

SCALE: 1" = 10'      DECEMBER 3, 2019  
**DONOHUE SURVEY, INC.**  
363 BOSTON ST.      TOPSFIELD, MA  
(978) 887-6161      PROJ. 3788



**NOTE:**  
• SITE CONSISTS OF WOODED LAND EXCEPT FOR AREAS WITHIN THE PATHS & WETLAND.

