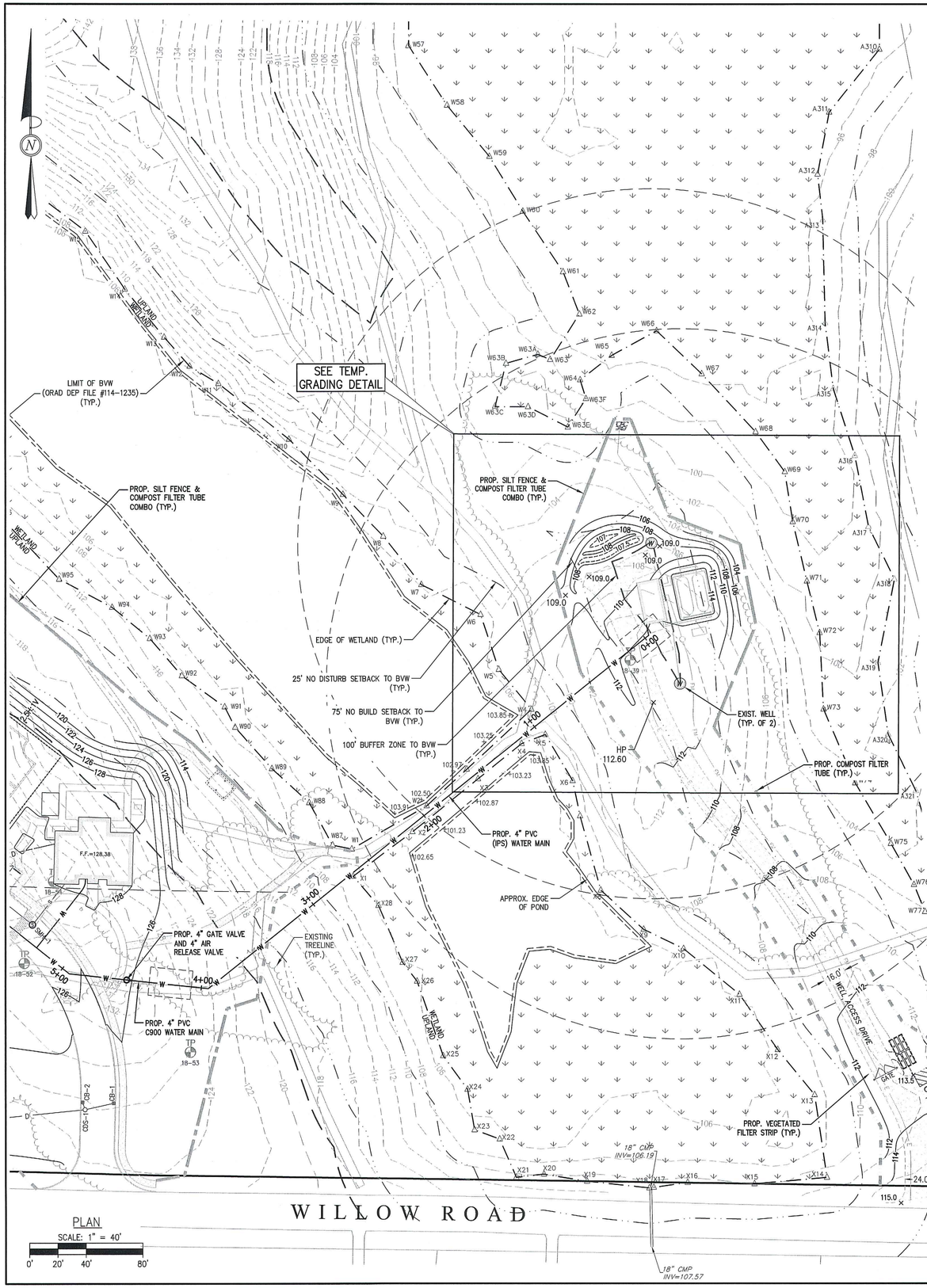

PLAN

SCALE: 1" = 40'

0' 20' 40' 80'



CROSS-COUNTRY WATER MAIN PROFILE

SCALE: 1"=40' (HORIZ.)
1"=4' (VERT.)

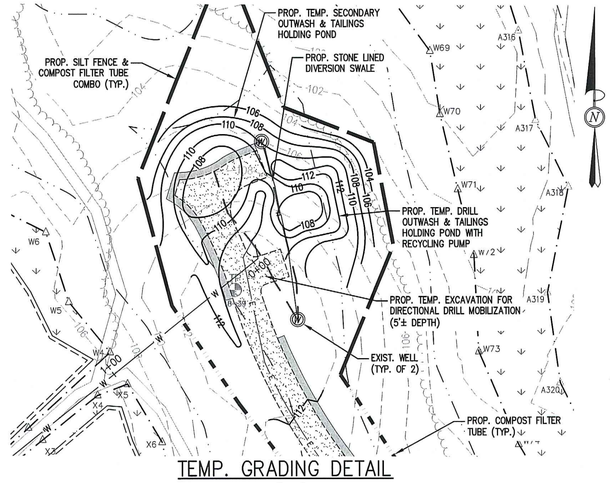

TEMP. GRADING DETAIL

SCALE: 1"=40'

The Morin-Cameron GROUP, INC.

CIVIL ENGINEERS | ENVIRONMENTAL CONSULTANTS
LAND SURVEYORS | LAND USE PLANNERS
25 KENOZA AVE, HAVERHILL, MASSACHUSETTS 01830
P: 978-373-0310, W: WWW.MORINCAMERON.COM

COMMONWEALTH OF MASSACHUSETTS
SCOTT P. CAMERON
CIVIL
No. 47601
REGISTERED PROFESSIONAL ENGINEER
7-9-21

SURVEY BY: CSI
DRAFTED BY: SRC
CHECKED BY: MCL
APPROVED BY: SPC
SCALE: AS NOTED
DATE: NOVEMBER 19, 2020

REVISIONS

NO.	DESCRIPTION	DATE
1	GENERAL PLAN REVISIONS	04/23/21
2	REVISIONS PER TEC COMMENTS	06/15/21
3	WATER MAIN REVISION	07/09/21

SITE PLAN OF LAND FOR THE WILLOWS AT BOXFORD
AN ACTIVE ADULT COMMUNITY
LOCATED OFF
WILLOW ROAD
BOXFORD, MASSACHUSETTS
(ASSESSOR'S MAP 6, BLOCK 2, LOT 2.2)
PREPARED FOR:
TOLL BROS., INC.

CROSS-COUNTRY WATER MAIN PLAN & PROFILE

DRAWING NO. 28 OF 30

PROJ. #3717