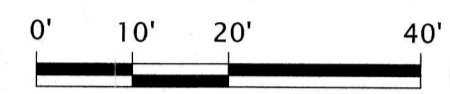



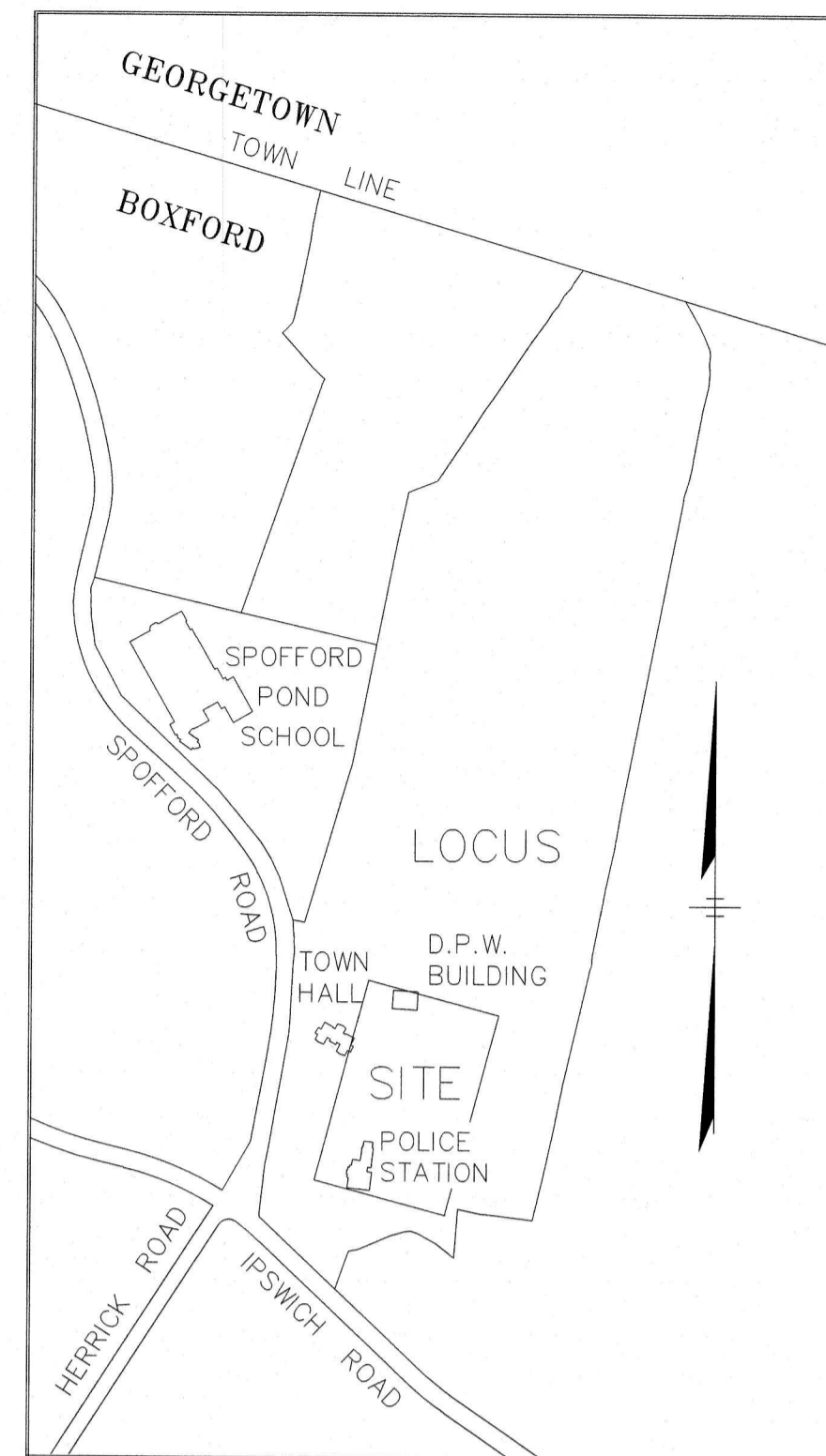

PLAN TO ACCOMPANY A NOTICE OF INTENT 7 SPOFFORD ROAD IN BOXFORD, MA

SCALE: 1" = 20'  DATE: APRIL 3, 2024
"SHOWING PROPOSED PLAYGROUND"



CURRENT OWNER OF RECORD:
TOWN OF BOXFORD
7A SPOFFORD ROAD
BOXFORD, MA 01921

ASSESSORS PARCEL NUMBER: 19-3-28
DEED REFERENCE: BOOK 31666 PAGE 552















LOCUS MAP
SCALE: 1" = 600'

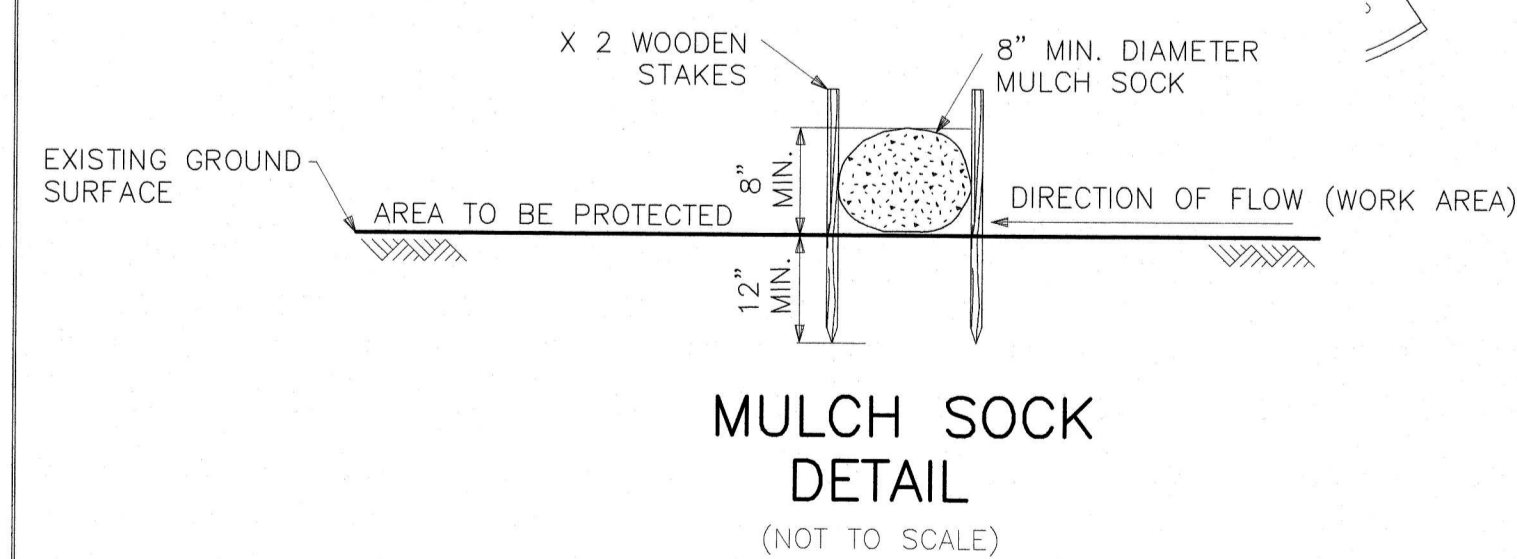
VERTICAL DATUM: N.G.V.D., 1929

WETLAND FLAGS BY THORSEN AKERLEY,
WILLIAMS & SPARAGES LLC IN SEPT. 2023.

AN INVESTIGATION OF UNDERGROUND
UTILITIES HAS NOT BEEN CONDUCTED.

LEGEND SYMBOLS

-  UTILITY POLE
-  BOULDER
-  ELEV.
-  PINE
-  OAK
-  MAPLE
-  BIRCH
-  CONC.
-  LIGHT POLE
-  BRUSH LINE
-  EXISTING SPOT ELEVATION
-  PROPOSED SPOT ELEVATION



PLAN NOTES:
1. EXISTING TOPOGRAPHIC INFORMATION IS THE RESULT OF AN ACTUAL INSTRUMENT SURVEY PERFORMED BY DONOHUE SURVEY, INC.

