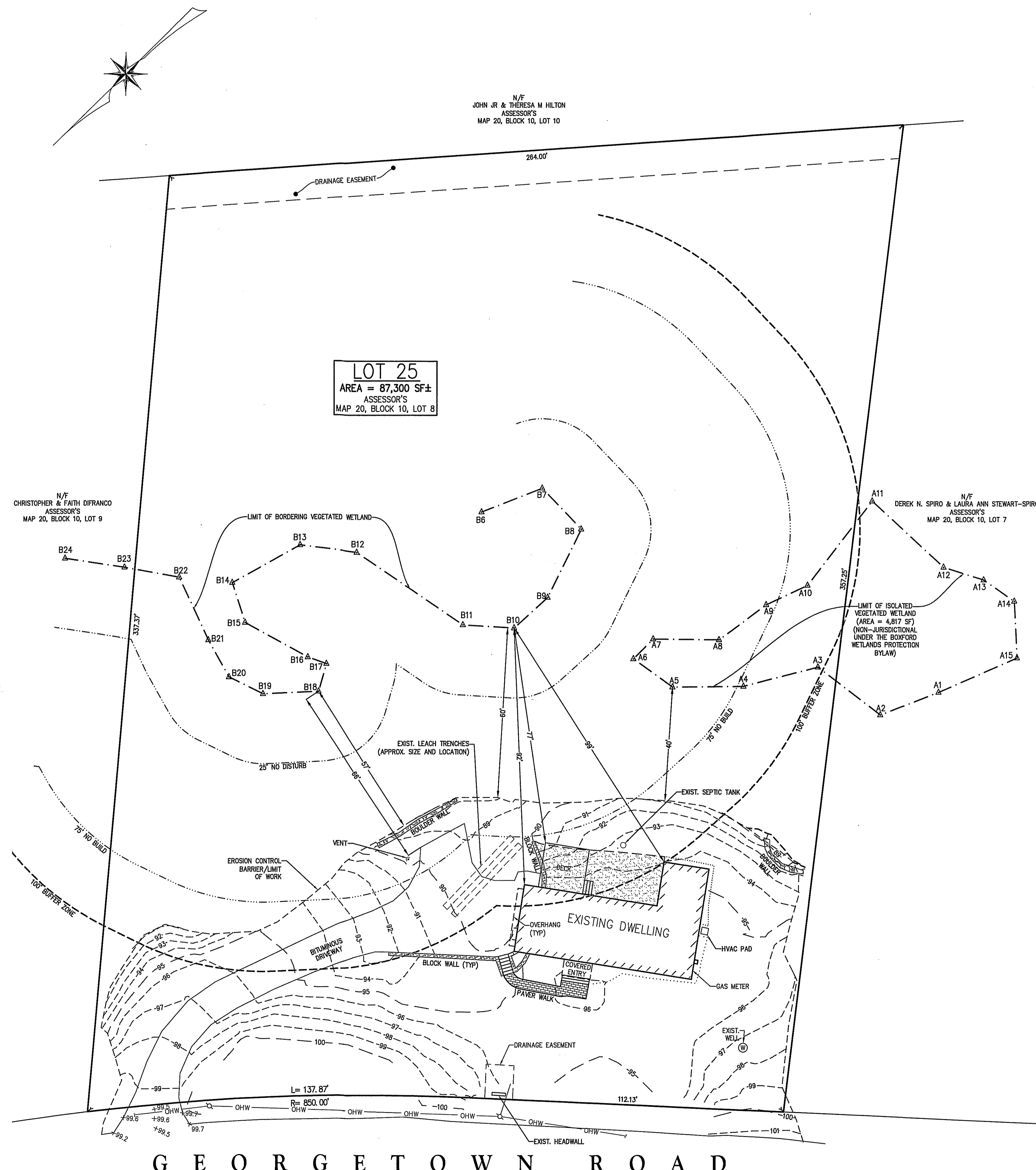


**NOTES:**

1. THIS PLAN HAS BEEN PREPARED TO ACCOMPANY A REQUEST FOR A CERTIFICATE OF COMPLIANCE TO THE BOXFORD CONSERVATION COMMISSION UNDER DEP FILE NUMBER 114-1281.
2. AN AS-BUILT FIELD SURVEY WAS COMPLETED IN JUNE 2020 BY THE MORIN-CAMERON GROUP, INC.



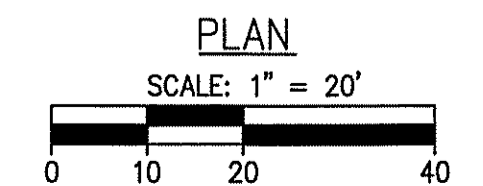
N/F JOHN JR & THERESA M HILTON ASSESSOR'S MAP 20, BLOCK 10, LOT 10

N/F CHRISTOPHER & FAITH DIFRANCO ASSESSOR'S MAP 20, BLOCK 10, LOT 9


N/F DEREK N. SPIRO & LAURA ANN STEWART-SPIRO ASSESSOR'S MAP 20, BLOCK 10, LOT 7

**LOT 25**  
AREA = 87,300 SF±  
ASSESSOR'S  
MAP 20, BLOCK 10, LOT 8

GEORGETOWN ROAD



**The Morin-Cameron GROUP, INC.**  
CIVIL ENGINEERS | ENVIRONMENTAL CONSULTANTS  
LAND SURVEYORS | LAND USE PLANNERS  
99 EDMUND STREET, DANVERS, MASSACHUSETTS 01923  
P: 978-777-0868, F: 978-777-3468, W: WWW.MORINCAMERON.COM



SURVEY BY: PM/SR  
DRAFTED BY: WAS  
CHECKED BY: JMM  
APPROVED BY: JMM  
SCALE: AS NOTED  
DATE: OCTOBER 5, 2020

REVISIONS	
NO.	DESCRIPTION

**AS-BUILT PLAN**  
IN  
**BOXFORD, MASSACHUSETTS**  
201 GEORGETOWN ROAD  
(ASSESSOR'S MAP 20, BLOCK 10, LOT 8)  
PREPARED FOR:  
**JOSEPH & CYNTHIA FAMOLARE**

CCAB  
DRAWING NO. 1 OF 1