

NOTICE OF INTENT

82 Herrick Road
Boxford, Massachusetts

March 7, 2022

Owner/Applicant:

Francesca Bellini
82 Herrick Road
Boxford, MA 01921


Prepared By:

Williams & Sparages LLC
189 North Main Street, Suite 101
Middleton, MA 01949
Ph: 978-539-8088
Fax: 978-539-8200
www.wsengineers.com

W&S Project No:

BOXF-0104





Massachusetts Department of Environmental Protection
Bureau of Resource Protection - Wetlands

WPA Form 3 – Notice of Intent

Massachusetts Wetlands Protection Act M.G.L. c. 131, §40

MassDEP File Number
Document Transaction Number
Boxford
City/Town

Important:
When filling out forms on the computer, use only the tab key to move your cursor - do not use the return key.



Note:
Before completing this form consult your local Conservation Commission regarding any municipal bylaw or ordinance.

A. General Information

1. Project Location (**Note:** electronic filers will click on button to locate project site):

<u>82 Herrick Road</u> a. Street Address	<u>Boxford</u> b. City/Town	<u>01921</u> c. Zip Code
<u>Latitude and Longitude:</u>	<u>42.67842</u> d. Latitude	<u>-71.01429</u> e. Longitude
<u>24</u> f. Assessors Map/Plat Number	<u>03/18</u> g. Parcel /Lot Number	

2. Applicant:

<u>Francesca Bellini & Giovanni Cianchetta</u>		
<u>Francesca Bellini & Giovanni Cianchetta</u> a. First Name	<u></u> b. Last Name	
<u></u> c. Organization		
<u>82 Herrick Road</u> d. Street Address		
<u>Boxford</u> e. City/Town	<u>MA</u> f. State	<u>01921</u> g. Zip Code
<u>908-938-6869</u> h. Phone Number	<u></u> i. Fax Number	<u>bellini91@gmail.com</u> j. Email Address

3. Property owner (required if different from applicant): Check if more than one owner

<u></u> a. First Name	<u></u> b. Last Name	
<u></u> c. Organization		
<u></u> d. Street Address		
<u></u> e. City/Town	<u></u> f. State	<u></u> g. Zip Code
<u></u> h. Phone Number	<u></u> i. Fax Number	<u></u> j. Email address

4. Representative (if any):

<u>Greg J.</u> a. First Name	<u>Hochmuth</u> b. Last Name	
<u>Williams & Sparages LLC</u> c. Company		
<u>189 North Main Street, Suite 101</u> d. Street Address		
<u>Middleton</u> e. City/Town	<u>MA</u> f. State	<u>01949</u> g. Zip Code
<u>978-539-8088</u> h. Phone Number	<u>978-539-8200</u> i. Fax Number	<u>ghochmuth@wsengineers.com</u> j. Email address

5. Total WPA Fee Paid (from NOI Wetland Fee Transmittal Form):

<u>\$110.00</u> a. Total Fee Paid	<u>\$42.50</u> b. State Fee Paid	<u>\$67.50</u> c. City/Town Fee Paid
--------------------------------------	-------------------------------------	---



Massachusetts Department of Environmental Protection
Bureau of Resource Protection - Wetlands

WPA Form 3 – Notice of Intent

Massachusetts Wetlands Protection Act M.G.L. c. 131, §40

Provided by MassDEP:

MassDEP File Number

Document Transaction Number

Boxford

City/Town

A. General Information (continued)

6. General Project Description:

To install a paver patio, outdoor oven & install a retaining wall within the 100 foot buffer zone to
Bordering Vegetated Wetlands.

7a. Project Type Checklist: (Limited Project Types see Section A. 7b.)

- 1. Single Family Home
- 2. Residential Subdivision
- 3. Commercial/Industrial
- 4. Dock/Pier
- 5. Utilities
- 6. Coastal engineering Structure
- 7. Agriculture (e.g., cranberries, forestry)
- 8. Transportation
- 9. Other

7b. Is any portion of the proposed activity eligible to be treated as a limited project (including Ecological Restoration Limited Project) subject to 310 CMR 10.24 (coastal) or 310 CMR 10.53 (inland)?

- 1. Yes No If yes, describe which limited project applies to this project. (See 310 CMR 10.24 and 10.53 for a complete list and description of limited project types)

2. Limited Project Type

If the proposed activity is eligible to be treated as an Ecological Restoration Limited Project (310 CMR10.24(8), 310 CMR 10.53(4)), complete and attach Appendix A: Ecological Restoration Limited Project Checklist and Signed Certification.

8. Property recorded at the Registry of Deeds for:

Essex

a. County

35922

c. Book

b. Certificate # (if registered land)

179

d. Page Number

B. Buffer Zone & Resource Area Impacts (temporary & permanent)

- 1. Buffer Zone Only – Check if the project is located only in the Buffer Zone of a Bordering Vegetated Wetland, Inland Bank, or Coastal Resource Area.
- 2. Inland Resource Areas (see 310 CMR 10.54-10.58; if not applicable, go to Section B.3, Coastal Resource Areas).

Check all that apply below. Attach narrative and any supporting documentation describing how the project will meet all performance standards for each of the resource areas altered, including standards requiring consideration of alternative project design or location.



Massachusetts Department of Environmental Protection
Bureau of Resource Protection - Wetlands

WPA Form 3 – Notice of Intent

Massachusetts Wetlands Protection Act M.G.L. c. 131, §40

Provided by MassDEP:

MassDEP File Number

Document Transaction Number

Boxford

City/Town

B. Buffer Zone & Resource Area Impacts (temporary & permanent) (cont'd)

For all projects affecting other Resource Areas, please attach a narrative explaining how the resource area was delineated.

Resource Area	Size of Proposed Alteration	Proposed Replacement (if any)
a. <input type="checkbox"/> Bank	1. linear feet	2. linear feet
b. <input type="checkbox"/> Bordering Vegetated Wetland	1. square feet	2. square feet
c. <input type="checkbox"/> Land Under Waterbodies and Waterways	1. square feet	2. square feet
	3. cubic yards dredged	

Resource Area	Size of Proposed Alteration	Proposed Replacement (if any)
d. <input type="checkbox"/> Bordering Land Subject to Flooding	1. square feet	2. square feet
	3. cubic feet of flood storage lost	4. cubic feet replaced
e. <input type="checkbox"/> Isolated Land Subject to Flooding	1. square feet	
	2. cubic feet of flood storage lost	3. cubic feet replaced
f. <input type="checkbox"/> Riverfront Area	1. Name of Waterway (if available) - specify coastal or inland	

2. Width of Riverfront Area (check one):

- 25 ft. - Designated Densely Developed Areas only
- 100 ft. - New agricultural projects only
- 200 ft. - All other projects

3. Total area of Riverfront Area on the site of the proposed project: _____ square feet

4. Proposed alteration of the Riverfront Area:

a. total square feet _____ b. square feet within 100 ft. _____ c. square feet between 100 ft. and 200 ft. _____

5. Has an alternatives analysis been done and is it attached to this NOI? Yes No

6. Was the lot where the activity is proposed created prior to August 1, 1996? Yes No

3. Coastal Resource Areas: (See 310 CMR 10.25-10.35)

Note: for coastal riverfront areas, please complete **Section B.2.f.** above.



Massachusetts Department of Environmental Protection
Bureau of Resource Protection - Wetlands

WPA Form 3 – Notice of Intent

Massachusetts Wetlands Protection Act M.G.L. c. 131, §40

Provided by MassDEP:
MassDEP File Number
Document Transaction Number
Boxford
City/Town

B. Buffer Zone & Resource Area Impacts (temporary & permanent) (cont'd)

Check all that apply below. Attach narrative and supporting documentation describing how the project will meet all performance standards for each of the resource areas altered, including standards requiring consideration of alternative project design or location.

Online Users:
Include your document transaction number (provided on your receipt page) with all supplementary information you submit to the Department.

<u>Resource Area</u>	<u>Size of Proposed Alteration</u>	<u>Proposed Replacement (if any)</u>
a. <input type="checkbox"/> Designated Port Areas	Indicate size under Land Under the Ocean, below	
b. <input type="checkbox"/> Land Under the Ocean	_____	
	1. square feet	

	2. cubic yards dredged	
c. <input type="checkbox"/> Barrier Beach	Indicate size under Coastal Beaches and/or Coastal Dunes below	
d. <input type="checkbox"/> Coastal Beaches	_____	_____
	1. square feet	2. cubic yards beach nourishment
e. <input type="checkbox"/> Coastal Dunes	_____	_____
	1. square feet	2. cubic yards dune nourishment

	<u>Size of Proposed Alteration</u>	<u>Proposed Replacement (if any)</u>
f. <input type="checkbox"/> Coastal Banks	_____	
	1. linear feet	
g. <input type="checkbox"/> Rocky Intertidal Shores	_____	
	1. square feet	
h. <input type="checkbox"/> Salt Marshes	_____	_____
	1. square feet	2. sq ft restoration, rehab., creation
i. <input type="checkbox"/> Land Under Salt Ponds	_____	
	1. square feet	

	2. cubic yards dredged	
j. <input type="checkbox"/> Land Containing Shellfish	_____	
	1. square feet	
k. <input type="checkbox"/> Fish Runs	Indicate size under Coastal Banks, inland Bank, Land Under the Ocean, and/or inland Land Under Waterbodies and Waterways, above	

	1. cubic yards dredged	
l. <input type="checkbox"/> Land Subject to Coastal Storm Flowage	_____	
	1. square feet	

4. Restoration/Enhancement
If the project is for the purpose of restoring or enhancing a wetland resource area in addition to the square footage that has been entered in Section B.2.b or B.3.h above, please enter the additional amount here.

_____	_____
a. square feet of BVW	b. square feet of Salt Marsh

5. Project Involves Stream Crossings

_____	_____
a. number of new stream crossings	b. number of replacement stream crossings



Massachusetts Department of Environmental Protection
Bureau of Resource Protection - Wetlands

WPA Form 3 – Notice of Intent

Massachusetts Wetlands Protection Act M.G.L. c. 131, §40

Provided by MassDEP:

MassDEP File Number

Document Transaction Number

Boxford

City/Town

C. Other Applicable Standards and Requirements

- This is a proposal for an Ecological Restoration Limited Project. Skip Section C and complete Appendix A: Ecological Restoration Limited Project Checklists – Required Actions (310 CMR 10.11).

Streamlined Massachusetts Endangered Species Act/Wetlands Protection Act Review

1. Is any portion of the proposed project located in **Estimated Habitat of Rare Wildlife** as indicated on the most recent Estimated Habitat Map of State-Listed Rare Wetland Wildlife published by the Natural Heritage and Endangered Species Program (NHESP)? To view habitat maps, see the *Massachusetts Natural Heritage Atlas* or go to http://maps.massgis.state.ma.us/PRI_EST_HAB/viewer.htm.

- a. Yes No **If yes, include proof of mailing or hand delivery of NOI to:**

**Natural Heritage and Endangered Species Program
Division of Fisheries and Wildlife
1 Rabbit Hill Road
Westborough, MA 01581**

- 8/2021
b. Date of map

If yes, the project is also subject to Massachusetts Endangered Species Act (MESA) review (321 CMR 10.18). To qualify for a streamlined, 30-day, MESA/Wetlands Protection Act review, please complete Section C.1.c, and include requested materials with this Notice of Intent (NOI); *OR* complete Section C.2.f, if applicable. *If MESA supplemental information is not included with the NOI, by completing Section 1 of this form, the NHESP will require a separate MESA filing which may take up to 90 days to review (unless noted exceptions in Section 2 apply, see below).*

- c. Submit Supplemental Information for Endangered Species Review*

1. Percentage/acreage of property to be altered:
 - (a) within wetland Resource Area _____ percentage/acreage
 - (b) outside Resource Area _____ percentage/acreage


2. Assessor's Map or right-of-way plan of site

2. Project plans for entire project site, including wetland resource areas and areas outside of wetlands jurisdiction, showing existing and proposed conditions, existing and proposed tree/vegetation clearing line, and clearly demarcated limits of work **
 - (a) Project description (including description of impacts outside of wetland resource area & buffer zone)
 - (b) Photographs representative of the site

* Some projects **not** in Estimated Habitat may be located in Priority Habitat, and require NHESP review (see <https://www.mass.gov/endangered-species-act-mesa-regulatory-review>).

Priority Habitat includes habitat for state-listed plants and strictly upland species not protected by the Wetlands Protection Act.

** MESA projects may not be segmented (321 CMR 10.16). The applicant must disclose full development plans even if such plans are not required as part of the Notice of Intent process.



Massachusetts Department of Environmental Protection
 Bureau of Resource Protection - Wetlands
WPA Form 3 – Notice of Intent
 Massachusetts Wetlands Protection Act M.G.L. c. 131, §40

Provided by MassDEP:

MassDEP File Number

Document Transaction Number

Boxford

City/Town

C. Other Applicable Standards and Requirements (cont'd)

(c) MESA filing fee (fee information available at <https://www.mass.gov/how-to/how-to-file-for-a-mesa-project-review>).
 Make check payable to "Commonwealth of Massachusetts - NHESP" and **mail to NHESP** at above address

Projects altering 10 or more acres of land, also submit:

(d) Vegetation cover type map of site

(e) Project plans showing Priority & Estimated Habitat boundaries

(f) OR Check One of the Following

1. Project is exempt from MESA review.
 Attach applicant letter indicating which MESA exemption applies. (See 321 CMR 10.14, <https://www.mass.gov/service-details/exemptions-from-review-for-projectsactivities-in-priority-habitat>; the NOI must still be sent to NHESP if the project is within estimated habitat pursuant to 310 CMR 10.37 and 10.59.)

2. Separate MESA review ongoing. a. NHESP Tracking # _____ b. Date submitted to NHESP _____

3. Separate MESA review completed.
 Include copy of NHESP "no Take" determination or valid Conservation & Management Permit with approved plan.

3. For coastal projects only, is any portion of the proposed project located below the mean high water line or in a fish run?

a. Not applicable – project is in inland resource area only b. Yes No

If yes, include proof of mailing, hand delivery, or electronic delivery of NOI to either:

South Shore - Cohasset to Rhode Island border, and the Cape & Islands:

North Shore - Hull to New Hampshire border:


Division of Marine Fisheries -
 Southeast Marine Fisheries Station
 Attn: Environmental Reviewer
 836 South Rodney French Blvd.
 New Bedford, MA 02744
 Email: dmf.envreview-south@mass.gov

Division of Marine Fisheries -
 North Shore Office
 Attn: Environmental Reviewer
 30 Emerson Avenue
 Gloucester, MA 01930
 Email: dmf.envreview-north@mass.gov

Also if yes, the project may require a Chapter 91 license. For coastal towns in the Northeast Region, please contact MassDEP's Boston Office. For coastal towns in the Southeast Region, please contact MassDEP's Southeast Regional Office.

c. Is this an aquaculture project? d. Yes No

If yes, include a copy of the Division of Marine Fisheries Certification Letter (M.G.L. c. 130, § 57).



Massachusetts Department of Environmental Protection
Bureau of Resource Protection - Wetlands

WPA Form 3 – Notice of Intent

Massachusetts Wetlands Protection Act M.G.L. c. 131, §40

Provided by MassDEP:
MassDEP File Number
Document Transaction Number
Boxford
City/Town

Online Users:
Include your document transaction number (provided on your receipt page) with all supplementary information you submit to the Department.

C. Other Applicable Standards and Requirements (cont'd)

- 4. Is any portion of the proposed project within an Area of Critical Environmental Concern (ACEC)?
 a. Yes No If yes, provide name of ACEC (see instructions to WPA Form 3 or MassDEP Website for ACEC locations). **Note:** electronic filers click on Website.
 b. ACEC

- 5. Is any portion of the proposed project within an area designated as an Outstanding Resource Water (ORW) as designated in the Massachusetts Surface Water Quality Standards, 314 CMR 4.00?
 a. Yes No
- 6. Is any portion of the site subject to a Wetlands Restriction Order under the Inland Wetlands Restriction Act (M.G.L. c. 131, § 40A) or the Coastal Wetlands Restriction Act (M.G.L. c. 130, § 105)?
 a. Yes No
- 7. Is this project subject to provisions of the MassDEP Stormwater Management Standards?
 a. Yes. Attach a copy of the Stormwater Report as required by the Stormwater Management Standards per 310 CMR 10.05(6)(k)-(q) and check if:
 - 1. Applying for Low Impact Development (LID) site design credits (as described in Stormwater Management Handbook Vol. 2, Chapter 3)
 - 2. A portion of the site constitutes redevelopment
 - 3. Proprietary BMPs are included in the Stormwater Management System.
 b. No. Check why the project is exempt:
 - 1. Single-family house
 - 2. Emergency road repair
 - 3. Small Residential Subdivision (less than or equal to 4 single-family houses or less than or equal to 4 units in multi-family housing project) with no discharge to Critical Areas.


D. Additional Information

- This is a proposal for an Ecological Restoration Limited Project. Skip Section D and complete Appendix A: Ecological Restoration Notice of Intent – Minimum Required Documents (310 CMR 10.12).

Applicants must include the following with this Notice of Intent (NOI). See instructions for details.

Online Users: Attach the document transaction number (provided on your receipt page) for any of the following information you submit to the Department.

- 1. USGS or other map of the area (along with a narrative description, if necessary) containing sufficient information for the Conservation Commission and the Department to locate the site. (Electronic filers may omit this item.)
- 2. Plans identifying the location of proposed activities (including activities proposed to serve as a Bordering Vegetated Wetland [BVW] replication area or other mitigating measure) relative to the boundaries of each affected resource area.



Massachusetts Department of Environmental Protection
Bureau of Resource Protection - Wetlands

WPA Form 3 – Notice of Intent

Massachusetts Wetlands Protection Act M.G.L. c. 131, §40

Provided by MassDEP:	
MassDEP File Number	
Document Transaction Number	
Boxford	
City/Town	

D. Additional Information (cont'd)

3. Identify the method for BVW and other resource area boundary delineations (MassDEP BVW Field Data Form(s), Determination of Applicability, Order of Resource Area Delineation, etc.), and attach documentation of the methodology.

4. List the titles and dates for all plans and other materials submitted with this NOI.

Plan to Accompany a Notice of Intent

a. Plan Title

Williams & Sparages LLC

Richard L. Williams

b. Prepared By

c. Signed and Stamped by

February 4, 2022

1" = 20'

d. Final Revision Date

e. Scale

f. Additional Plan or Document Title

g. Date

5. If there is more than one property owner, please attach a list of these property owners not listed on this form.

6. Attach proof of mailing for Natural Heritage and Endangered Species Program, if needed.

7. Attach proof of mailing for Massachusetts Division of Marine Fisheries, if needed.

8. Attach NOI Wetland Fee Transmittal Form

9. Attach Stormwater Report, if needed.

E. Fees

1. Fee Exempt: No filing fee shall be assessed for projects of any city, town, county, or district of the Commonwealth, federally recognized Indian tribe housing authority, municipal housing authority, or the Massachusetts Bay Transportation Authority.

Applicants must submit the following information (in addition to pages 1 and 2 of the NOI Wetland Fee Transmittal Form) to confirm fee payment:

134

2. Municipal Check Number

2/28/2022

3. Check date

133

4. State Check Number

2/28/2022

5. Check date

Giovanni

6. Payor name on check: First Name

Cianchetta

7. Payor name on check: Last Name

GIOVANNI CIANCHETTA
82 HERRICK ROAD
BOXFORD, MA 01921

133

53-7054/2113
8003

2/28/2022
DATE

PAY TO THE
ORDER OF

Commonwealth of MA \$ 42.50
fortytwo and 50/100 — DOLLARS

Photo
Safe
Deposit®
Details on back



Bank
America's Most Convenient Bank®

Home Equity

FOR

Giovanni Cianchetta

⑆ 211370545⑆ 8530800088⑈ 810133

Harland Clarke

GIOVANNI CIANCHETTA
82 HERRICK ROAD
BOXFORD, MA 01921

134

53-7054/2113
8003

2/28/2022
DATE

PAY TO THE
ORDER OF

Town of Boxford \$ 67.50
sixtyseven and 50/100 — DOLLARS

Photo
Safe
Deposit®
Details on back



Bank
America's Most Convenient Bank®

Home Equity

FOR

Giovanni Cianchetta

⑆ 211370545⑆ 8530800088⑈ 810134

Harland Clarke

GIOVANNI CIANCHETTA
82 HERRICK ROAD
BOXFORD, MA 01921

135

53-7054/2113
8003

2/28/2022
DATE

PAY TO THE
ORDER OF

Town of Boxford \$ 575.00
five hundred seventy five and 00/100 DOLLARS

Photo
Safe
Deposit®
Details on back



Bank
America's Most Convenient Bank®

Home Equity

FOR

Giovanni Cianchetta

⑆ 211370545⑆ 8530800088⑈ 810135

Harland Clarke



Massachusetts Department of Environmental Protection
Bureau of Resource Protection - Wetlands

Provided by MassDEP:

WPA Form 3 – Notice of Intent

Massachusetts Wetlands Protection Act M.G.L. c. 131, §40

MassDEP File Number

Document Transaction Number

Boxford

City/Town

F. Signatures and Submittal Requirements

I hereby certify under the penalties of perjury that the foregoing Notice of Intent and accompanying plans, documents, and supporting data are true and complete to the best of my knowledge. I understand that the Conservation Commission will place notification of this Notice in a local newspaper at the expense of the applicant in accordance with the wetlands regulations, 310 CMR 10.05(5)(a).

I further certify under penalties of perjury that all abutters were notified of this application, pursuant to the requirements of M.G.L. c. 131, § 40. Notice must be made by Certificate of Mailing or in writing by hand delivery or certified mail (return receipt requested) to all abutters within 100 feet of the property line of the project location.

<i>Giovanni Cianchetta</i>	02/02/22
1. Signature of Applicant	2. Date
3. Signature of Property Owner (if different)	4. Date
<i>[Signature]</i>	2/2/2022
5. Signature of Representative (if any)	6. Date

For Conservation Commission:

Two copies of the completed Notice of Intent (Form 3), including supporting plans and documents, two copies of the NOI Wetland Fee Transmittal Form, and the city/town fee payment, to the Conservation Commission by certified mail or hand delivery.


For MassDEP:

One copy of the completed Notice of Intent (Form 3), including supporting plans and documents, one copy of the NOI Wetland Fee Transmittal Form, and a **copy** of the state fee payment to the MassDEP Regional Office (see Instructions) by certified mail or hand delivery.

Other:

If the applicant has checked the "yes" box in any part of Section C, Item 3, above, refer to that section and the Instructions for additional submittal requirements.

The original and copies must be sent simultaneously. Failure by the applicant to send copies in a timely manner may result in dismissal of the Notice of Intent.



Massachusetts Department of Environmental Protection
 Bureau of Resource Protection - Wetlands
NOI Wetland Fee Transmittal Form
 Massachusetts Wetlands Protection Act M.G.L. c. 131, §40

Important: When filling out forms on the computer, use only the tab key to move your cursor - do not use the return key.



A. Applicant Information

1. Location of Project:

82 Herrick Road	Boxford
a. Street Address	b. City/Town
133	\$42.50
c. Check number	d. Fee amount

2. Applicant Mailing Address:

Francesca Bellini & Giovanni Cianchetta		
a. First Name	b. Last Name	
c. Organization		
82 Herrick Road		
d. Mailing Address		
Boxford	MA	01921
e. City/Town	f. State	g. Zip Code
908-938-6869	bellini91@gmail.com	
h. Phone Number	i. Fax Number	j. Email Address

3. Property Owner (if different):

_____		_____	
a. First Name	b. Last Name		
c. Organization			
d. Mailing Address			
_____	_____	_____	_____
e. City/Town	f. State	g. Zip Code	
_____	_____	_____	
h. Phone Number	i. Fax Number	j. Email Address	

B. Fees

Fee should be calculated using the following process & worksheet. **Please see Instructions before filling out worksheet.**

Step 1/Type of Activity: Describe each type of activity that will occur in wetland resource area and buffer zone.

Step 2/Number of Activities: Identify the number of each type of activity.

Step 3/Individual Activity Fee: Identify each activity fee from the six project categories listed in the instructions.

Step 4/Subtotal Activity Fee: Multiply the number of activities (identified in Step 2) times the fee per category (identified in Step 3) to reach a subtotal fee amount. Note: If any of these activities are in a Riverfront Area in addition to another Resource Area or the Buffer Zone, the fee per activity should be multiplied by 1.5 and then added to the subtotal amount.

Step 5/Total Project Fee: Determine the total project fee by adding the subtotal amounts from Step 4.

Step 6/Fee Payments: To calculate the state share of the fee, divide the total fee in half and subtract \$12.50. To calculate the city/town share of the fee, divide the total fee in half and add \$12.50.

To calculate filing fees, refer to the category fee list and examples in the instructions for filling out WPA Form 3 (Notice of Intent).



Massachusetts Department of Environmental Protection
 Bureau of Resource Protection - Wetlands
NOI Wetland Fee Transmittal Form
 Massachusetts Wetlands Protection Act M.G.L. c. 131, §40

B. Fees (continued)

Step 1/Type of Activity	Step 2/Number of Activities	Step 3/Individual Activity Fee	Step 4/Subtotal Activity Fee
Category 1a.	1	\$110.00	\$110.00
Boxford Bylaw Fee:	1	\$475.00	\$475.00
204 I.f. of Wetlands		\$100.00	\$100.00

Step 5/Total Project Fee: _____

Step 6/Fee Payments:

Total Project Fee:	\$110.00
State share of filing Fee:	\$42.50
City/Town share of filing Fee:	\$67.50
	a. Total Fee from Step 5
	b. 1/2 Total Fee less \$12.50
	c. 1/2 Total Fee plus \$12.50

C. Submittal Requirements


- a.) Complete pages 1 and 2 and send with a check or money order for the state share of the fee, payable to the Commonwealth of Massachusetts.

Department of Environmental Protection
 Box 4062
 Boston, MA 02211

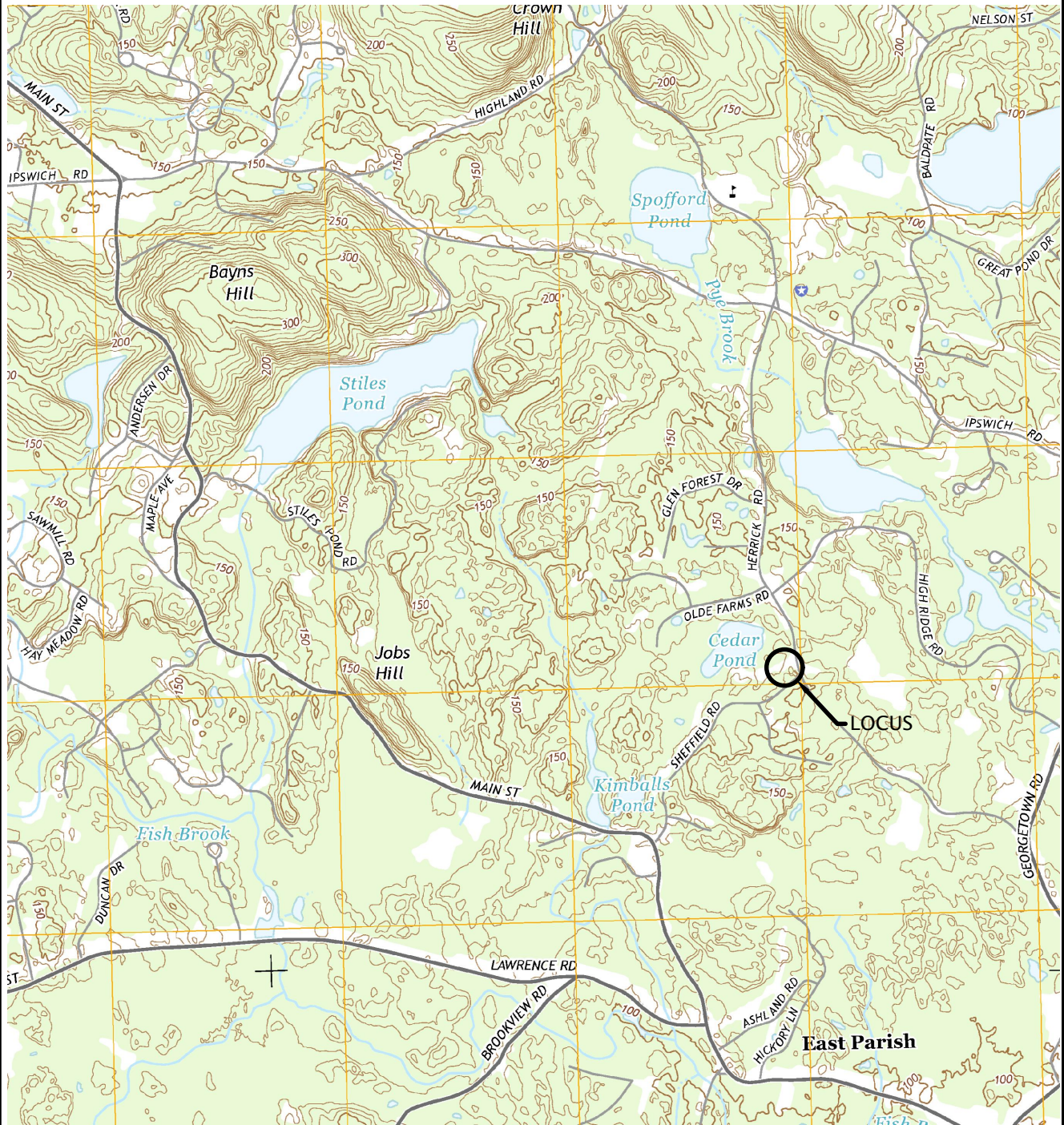
- b.) **To the Conservation Commission:** Send the Notice of Intent or Abbreviated Notice of Intent; a **copy** of this form; and the city/town fee payment.

To MassDEP Regional Office (see Instructions): Send a copy of the Notice of Intent or Abbreviated Notice of Intent; a **copy** of this form; and a **copy** of the state fee payment. (E-filers of Notices of Intent may submit these electronically.)

WILLIAMS & SPARAGES
CIVIL ENGINEERING &
LAND SURVEYORS



189 NORTH MAIN STREET
SUITE 101
MIDDLETON, MA 01949
PHONE: (978) 539-8088
FAX: (978) 539-8200



UNITED STATES GEOLOGIC SURVEY MAP
SOUTH GROVELAND, MASS QUAD
SCALE: 1:24,000 (metric contours)

LOCUS MAP
#82 HERRICK ROAD
BOXFORD, MA 01921



Introduction:

The subject property is identified as Map 24, Block 3, Lot 18 and is otherwise known as 82 Herrick Road. The lot is approximately 2.4 acres in size, and is developed with a single-family dwelling; which according to the Boxford Assessor's database, was constructed in 1973. The property is located to the north west of the intersection of Sheffield Road and Herrick Road and back up to Cedar Pond. A large Bordering Vegetated Wetland (BVW) existing in the rear of the parcel that borders on Cedar Pond.

According to the NRCS Web Soil Survey, the upland soils on the subject lot are mapped as (421C), Canton fine sandy loam, and the wetland portions of the property are mapped as (52A) Freetown muck.

According to the current Division of Fisheries and Wildlife, Natural Heritage and Endangered Species Program (NHESP) Atlas, the property is not mapped as Priority Habit of Rare Species or Estimated Habitats of Rare Wildlife, nor is the property mapped as an Area of Critical Environmental Concern (ACEC).

Proposed Activities:

The applicant is proposing to remove a series of five railroad tie retaining walls that exist in the rear of the dwelling and to replace them with a single gravity block retaining wall that will be approximately 2.5 feet high. The remainder of the back yard is proposed to be graded, loamed and seeded, within the footprint of the existing maintained lawn area.

In addition to the activities listed above, the applicant is proposing to expand the existing paver patio and to install a pizza oven on the rear of the existing dwelling.

Construction access will be off the driveway and following the construction effort the temporary access road will be loamed and seeded. Erosion controls are proposed to be installed along the existing fence to protect the downgradient BVW's during the project. The erosion controls are proposed to remain in place until all areas are stabilized and permission is granted for their removal from the Conservation Commission.

Jurisdictional Wetland Resource Areas:

Bordering Vegetated Wetlands: The Bordering Vegetated Wetlands (BVW) were delineated on the subject property by Greg Hochmuth, PWS, CWS from Williams & Sparages LLC on October 15, 2021, (see attached wetland field data forms).



No BVW is proposed to be altered as a result of this application.

Bordering Land Subject to Flooding: According to FEMA, there is a 100 Year Floodplain in the rear of the parcel, that is mapped as a Zone A. The limit of the Zone A falls short of the proposed activities.

No work is proposed within BLSF



MassDEP Bordering Vegetated Wetland (310 CMR 10.55) Delineation Field Data Form

Applicant: Francesca Bellini Prepared by: Greg Hochmuth Project location: 82 Herrick Road, Boxford, MA DEP File #: _____

Check all that apply:

- Vegetation alone presumed adequate to delineate BVW boundary: fill out Section I only
- Vegetation and other indicators of hydrology used to delineate BVW boundary: fill out Sections I and II
- Method other than dominance test used (attach additional information)

Section I.

Vegetation	Observation Plot Number: WFA-7 Up		Transect Number: WFA-7 Upland	Date of Delineation: 10/15/2021
A. Sample Layer & Plant Species (by common/scientific name)	B. Percent Cover (or basal Area)	C. Percent Dominance	D. Dominant Plant (yes or no)	E. Wetland Indicator Category*
Tree				
Red Maple – <i>Acer rubrum</i>	20%	25%	YES	FAC*
Yellow Birch – <i>Betula alleghaniensis</i>	40%	50%	YES	FAC*
American Elm – <i>Ulmus americana</i>	20%	25%	YES	FACW-*
Shrubs				
Yellow Birch – <i>Betula alleghaniensis</i>	30%	42%	YES	FAC*
White Pine – <i>Pinus strobus</i>	30%	42%	YES	FACU
Peppercorn – <i>Clethra alnifolia</i>	10%	14%	NO	FAC+
Ground Cover				
Partridgeberry – <i>Mitchella repens</i>	10%	40%	YES	FACU
Princess Pine – <i>Lycopodium obscurum</i>	15%	60%	YES	FACU

* Use an asterisk to mark wetland indicator plants: plant species listed in the Wetlands Protection Act (MGL c. 131, s. 40); plants in the genus *Sphagnum*; plants listed as FAC, FAC+, FACW-, FACW, FACW+, or OBL; or plants with physiological or morphological adaptations. If any plants are identified as wetland indicator plants due to physiological or morphological adaptations, describe the adaptation next to the asterisk.

Vegetation conclusion

Number of dominant wetland indicator plants: 4

Number of dominant non-wetland indicator plants: 3

Is the number of dominant wetland plants equal to or greater than the number of dominant non-wetland plants? YES

If vegetation alone is presumed adequate to delineate the BVW boundary, submit this form with the Request for Determination of Applicability or Notice of Intent.

Section II. Indicators of Hydrology

Hydric Soil Interpretation

1. Soil Survey

Is there a published soil survey for this site? Yes
 title/date: NRCS Web Soil Survey
 map number:
 soil type mapped: 421C – Canton fine sandy loam
 hydric soil inclusions: No

Are field observations consistent with soil survey? Yes

2. Soil Description

Horizon	Depth	Matrix Color	Mottles Color
A	0-10	10YR3/2	
Bw	10-18	10YR5/6	

Remarks:

3. Other:

Conclusion: Is soil hydric? No

Other Indicators of Hydrology: (check all that apply & describe)

- Site Inundated: _____
- Depth to free water in observation hole: _____
- Depth to soil saturation in observation hole: _____
- Water marks: _____
- Drift lines: _____
- Sediment Deposits: _____
- Drainage patterns in BVW: _____
- Oxidized rhizospheres: _____
- Water-stained leaves: _____
- Recorded Data (streams, lake, or tidal gauge; aerial photo; other):

- Other: _____

Vegetation and Hydrology Conclusion

Number of wetland indicator plants
 ≥ # of non-wetland indicator plants

Yes No

— X—

Wetland hydrology present:

Hydric soil present

— X—

Other indicators of hydrology present

— X—

Sample location is in a BWV

— X—

Submit this form with the Request for Determination of Applicability or Notice of Intent.

MassDEP Bordering Vegetated Wetland (310 CMR 10.55) Delineation Field Data Form

Applicant: Francesca Bellini Prepared by: Greg Hochmuth Project location: 82 Herrick Road, Boxford, MA DEP File #: _____

Check all that apply:

- Vegetation alone presumed adequate to delineate BVW boundary: fill out Section I only
- Vegetation and other indicators of hydrology used to delineate BVW boundary: fill out Sections I and II
- Method other than dominance test used (attach additional information)

Section I.

Vegetation	Observation Plot Number: WFA-7 Wet		Transect Number: WFA-7 Wetland	Date of Delineation: 10/15/2021
A. Sample Layer & Plant Species (by common/scientific name)	B. Percent Cover (or basal Area)	C. Percent Dominance	D. Dominant Plant (yes or no)	E. Wetland Indicator Category*
Tree				
Red Maple – <i>Acer rubrum</i>	40%	44%	YES	FAC*
Yellow Birch – <i>Betula alleghaniensis</i>	20%	22%	YES	FAC*
American Elm – <i>Ulmus americana</i>	30%	33%	YES	FACW-*
Shrubs				
Yellow Birch – <i>Betula alleghaniensis</i>	30%	42%	YES	FAC*
Spicebush – <i>Lindera benzoin</i>	20%	28%	YES	FACW-*
Peppercorn – <i>Clethra alnifolia</i>	20%	28%	YES	FAC+*
Ground Cover				
Sensitive Fern – <i>Onoclea sensibilis</i>	20%	57%	YES	FACW*
Creeping Buttercup – <i>Ranunculus repens</i>	15%	42%	YES	FAC*

* Use an asterisk to mark wetland indicator plants: plant species listed in the Wetlands Protection Act (MGL c. 131, s. 40); plants in the genus *Sphagnum*; plants listed as FAC, FAC+, FACW-, FACW, FACW+, or OBL; or plants with physiological or morphological adaptations. If any plants are identified as wetland indicator plants due to physiological or morphological adaptations, describe the adaptation next to the asterisk.

Vegetation conclusion

Number of dominant wetland indicator plants: 8

Number of dominant non-wetland indicator plants: 0

Is the number of dominant wetland plants equal to or greater than the number of dominant non-wetland plants? YES

If vegetation alone is presumed adequate to delineate the BVW boundary, submit this form with the Request for Determination of Applicability or Notice of Intent.

Section II. Indicators of Hydrology

Hydric Soil Interpretation

1. Soil Survey

Is there a published soil survey for this site? Yes
 title/date: NRCS Web Soil Survey
 map number:
 soil type mapped: 421C – Canton fine sandy loam
 hydric soil inclusions: No

Are field observations consistent with soil survey? Yes

2. Soil Description

Horizon	Depth	Matrix Color	Mottles Color
A	0-8	2.5Y2.5/1	
C	8-18	5Y5/2	10YR5/8

Remarks:

3. Other:

Conclusion: Is soil hydric? No

Other Indicators of Hydrology: (check all that apply & describe)

- Site Inundated: _____
- Depth to free water in observation hole: _____ 10" _____
- Depth to soil saturation in observation hole: _____ 8" _____
- Water marks: _____
- Drift lines: _____
- Sediment Deposits: _____
- Drainage patterns in BVW: _____
- Oxidized rhizospheres: _____
- Water-stained leaves: _____
- Recorded Data (streams, lake, or tidal gauge; aerial photo; other):

- Other: _____

Vegetation and Hydrology Conclusion

Number of wetland indicator plants
 ≥ # of non-wetland indicator plants

Yes No

— X—

Wetland hydrology present:

Hydric soil present

— X—

Other indicators of hydrology present

— X—

Sample location is in a BWV

— X—

Submit this form with the Request for Determination of Applicability or Notice of Intent.

AFFIDAVIT OF SERVICE

Under the Massachusetts Wetlands Protection Act & Boxford Wetlands
Protection Regulations

(To be submitted to the Massachusetts Department of Environmental Protection
and the Conservation Commission when filing a Notice of Intent)

I, Gregory J. Hochmuth, hereby certify under the pains and penalties of perjury
that on March 7, 2022 I gave notification to abutters in compliance with the
second paragraph of Massachusetts General Law Chapter 131, Section 40, and
the DEP Guide to Abutter Notification dated April 8, 1994, in connection with
the following matter:

A Notice of Intent was filed under the Massachusetts Wetlands Protection Act by
Francesca Bellini & Giovanni Cianchetta with the Town of Boxford Conservation
Commission on March 7, 2022 for property located at 82 Herrick Road (Map 24,
Block 3, Parcel 18).

The form of the notification, and a list of the abutters to whom it was given and
their addresses, are attached to this Affidavit of Service.



Name

3/7/2022

Date



24-03-18 - 82 HERRICK RD, BOXFORD ABUTTERS LIST
 CONSERVATION COMMISSION 250' PONDS

Parcel ID	Location	Owner	Owner 2	Owner Address	Owner City/Town	Owner State	Zip Code
23-01-04-6	47C SHEFFIELD RD	BRUNO ARTHUR	BRUNO LAURA	47C SHEFFIELD RD	BOXFORD	MA	01921
23-01-04-7	PARX SHEFFIELD RD	HIRSCH JUSTIN A	HIRSCH ELIZABETH V	32 OLDE FARMS RD	BOXFORD	MA	01921
24-02-12	74 HERRICK RD	LAMANTIA KENNETH A	LAMANTIA AMANDA J	74 HERRICK RD	BOXFORD	MA	01921
24-03-11	16 OLDE FARMS RD	KLASNICK DANIEL TE	KLASNICK STACEY	16 OLDE FARMS RD	BOXFORD	MA	01921
24-03-12	10 OLDE FARMS RD	JOHANSON ROBERT A & SELMA A TR	JOHANSON 2021 TRUST	10 OLDE FARMS RD	BOXFORD	MA	01921
24-03-13	6 OLDE FARMS RD	MILLER STEPHEN R	MILLER ARIANNE	6 OLDE FARMS RD	BOXFORD	MA	01921
24-03-14	2 OLDE FARMS RD	MOORE THEODORE O TE	MOORE NANCY ELLEN	2 OLDE FARMS RD	BOXFORD	MA	01921
24-03-15	96 HERRICK RD	MARTIN ESTHER S TRUSTEE		96 HERRICK RD	BOXFORD	MA	01921
24-03-16	92 HERRICK RD	THOMPSON KENNETH LEE		92 HERRICK RD	BOXFORD	MA	01921
24-03-17	84 HERRICK RD	MILLER ALLAN M	SAVINELLI ELIZABETH A	84 HERRICK RD	BOXFORD	MA	01921
24-03-18	82 HERRICK RD	CIANCHETTA GIOVANNI	BELLINI FRANCESCA	82 HERRICK RD	BOXFORD	MA	01921
24-03-19	7 SHEFFIELD RD	HILL RYAN A	HILL ERIN K	7 SHEFFIELD RD	BOXFORD	MA	01921
24-03-20	11 SHEFFIELD RD	SERAFINO MICHAEL	SERAFINO PAULA	11 SHEFFIELD RD	BOXFORD	MA	01921
24-03-21	13 SHEFFIELD RD	DORAN IV, CORNELIUS F	DORAN, SARAH D	13 SHEFFIELD RD	BOXFORD	MA	01921
24-03-22	19 SHEFFIELD RD	PALMER CHRISTOPHER J TE	PALMER ELIZABETH L	19 SHEFFIELD RD	BOXFORD	MA	01921
24-03-23	25 SHEFFIELD RD	SEAHA ANDREW	SEAHA REBECCA	25 SHEFFIELD RD	BOXFORD	MA	01921
24-03-24	27 SHEFFIELD RD	PUGLISI WILLIAM P	PUGLISI PATRICIA J	27 SHEFFIELD RD	BOXFORD	MA	01921
24-03-27	HERRICK RD	TOWN OF BOXFORD		7A SPOFFORD RD	BOXFORD	MA	01921
24-04-15	77 HERRICK RD	COOK WILLARD E JR & SARAH F TRS	WILLARD E JR & SARAH F COOK REVOC TRUSTS	77 HERRICK RD	BOXFORD	MA	01921
24-04-16	81 HERRICK RD	SHAW DARREN	SHAW JENNIFER	81 HERRICK RD	BOXFORD	MA	01921
24-04-17	85 HERRICK RD	PAYSON CHRISTOPHER R TE	PAYSON MARIA R	85 HERRICK RD	BOXFORD	MA	01921
24-04-18	91 HERRICK RD	CABRAL DONNA M		91 HERRICK RD	BOXFORD	MA	01921

CERTIFIED COPY

10/12/2021

Kristin Hanlon