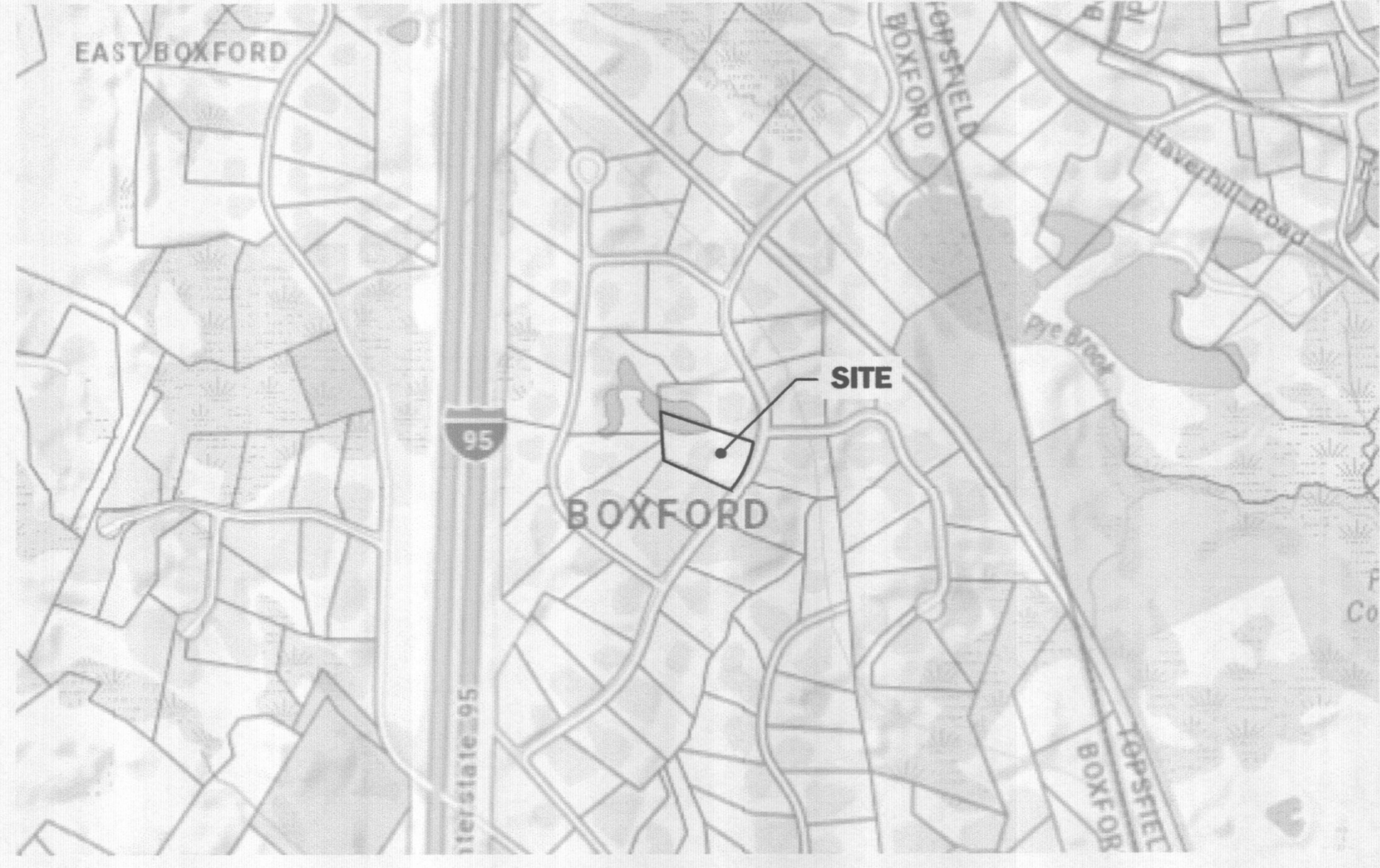
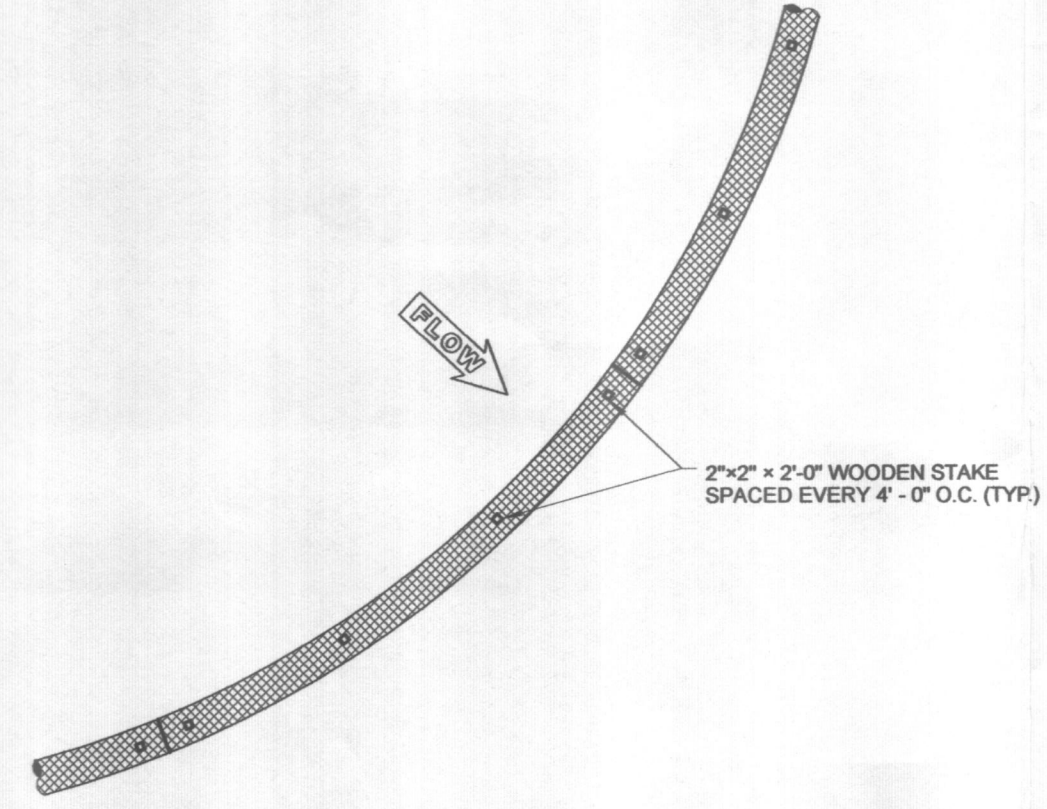



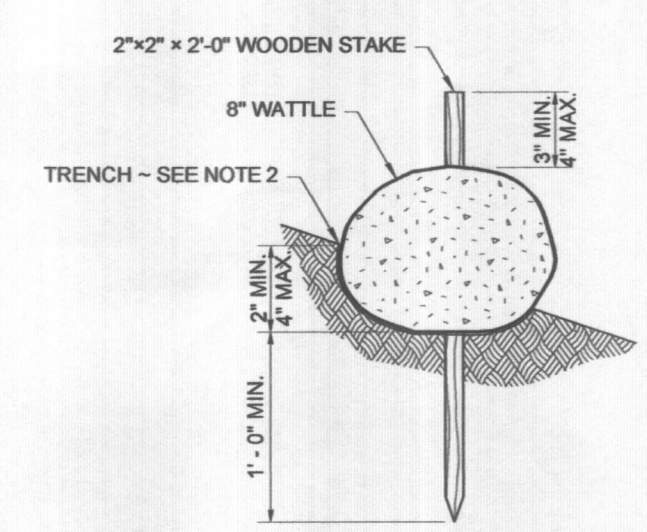
- NOTES:**
1. WETLAND DELINEATION PERFORMED BY WILLIAM MANUELL WETLANDS & MANAGEMENT, INC. ON APRIL 23, 2021 AS SHOWN ON PLAN ENTITLED "SUBSURFACE SEWAGE DISPOSAL SYSTEM" DATED 5/18/21 AND REVISED ON 7/7/21, PREPARED BY DOMESTIC SEPTIC DESIGN, INC. (MASS DEP NOI #114-1326).
 2. BENCHMARK: MAG NAIL IN DRIVEWAY. ELEVATION 102.96 (ASSUMED DATUM). BENCHMARK FROM PLAN REFERENCED IN NOTE #1.
 3. NO UTILITY POLE LOCATED WITHIN 200 FEET OF SUBJECT PROPERTY.
 4. LAWN AREAS DISTURBED DURING UTILITY TRENCHING SHALL BE REPLACED/REPAIRED IN KIND.



LOCUS
SCALE: 1" = 1000'



WATTLE DETAIL
SCALE: NOT TO SCALE



DRAWN:	DSGN'D:	CHECKED:	DATE
			DESCRIPTION
			REV.

REQUEST FOR DETERMINATION OF APPLICABILITY

63 PYE BROOK LANE
ASSESSORS PARCEL ID 30-1-34
BOXFORD, MA
prepared for
KARL & NICOLE MARCHIONDA
63 PYE BROOK LANE
BOXFORD, MA 01921

Marchionda & Associates, L.P.

Engineering and Planning Consultants
62 MONTVALE AVE., SUITE I
STONEHAM, MA 02180
(781) 438-6121 FAX: (781) 438-9654

DATE:	APRIL 25, 2022
SCALE:	AS SHOWN
1-01RDA.dwg	
NO.	1-0
SHEET	1 of 1